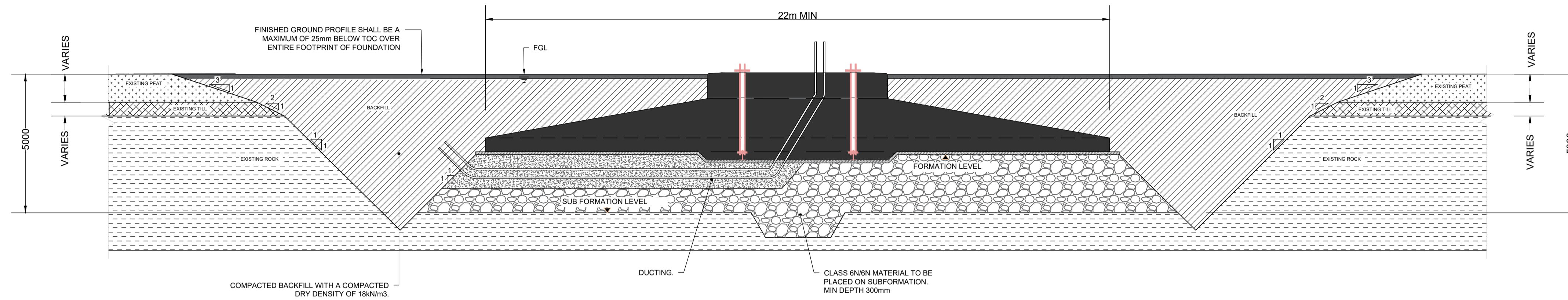


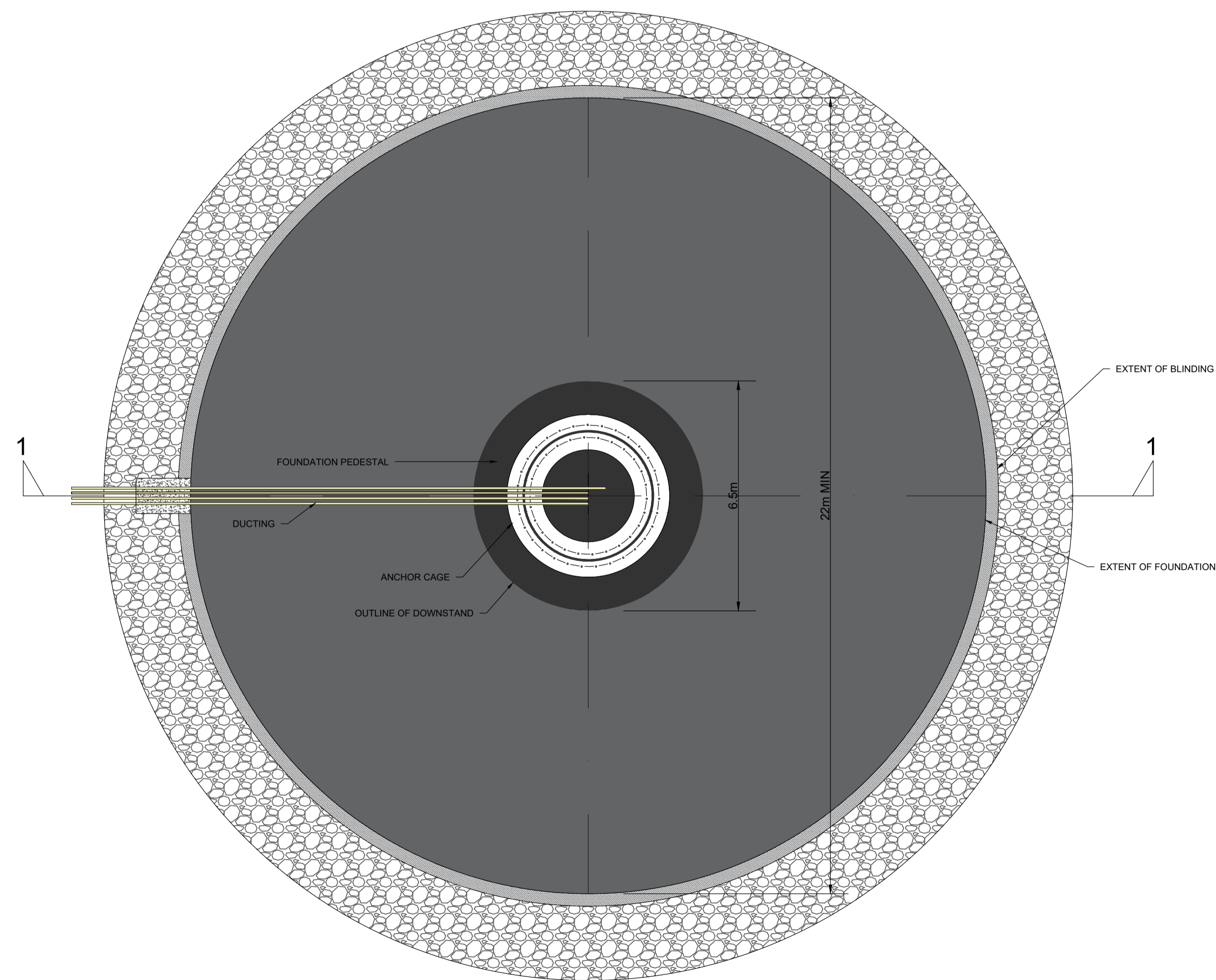
Cummeennabuddoge Wind Farm



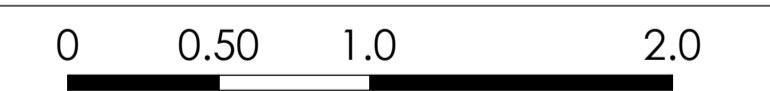
Figure 4-2
Turbine Foundation Detail



SECTION 1-1



FOUNDATION PLAN



Scale @ A1:
1:25



Portions of this document include intellectual property of Esri and its licensors and are used herein under license. Copyright © 2023 Esri and its licensors. All rights reserved.

Date: 13/05/2024 Drawing: 20263-GDG-ZZ-XX-DR-C-1007

Drawn: DPC Checked: BP Approved: AGL